

The Great Grid Upgrade

North Humber to High Marnham

North Humber to High Marnham

Volume 3

Scoping Report Figures, Chapter 11 - Part 2 of 2

Document Reference: CGNC-NG-CNS-REP-0004

August 2023

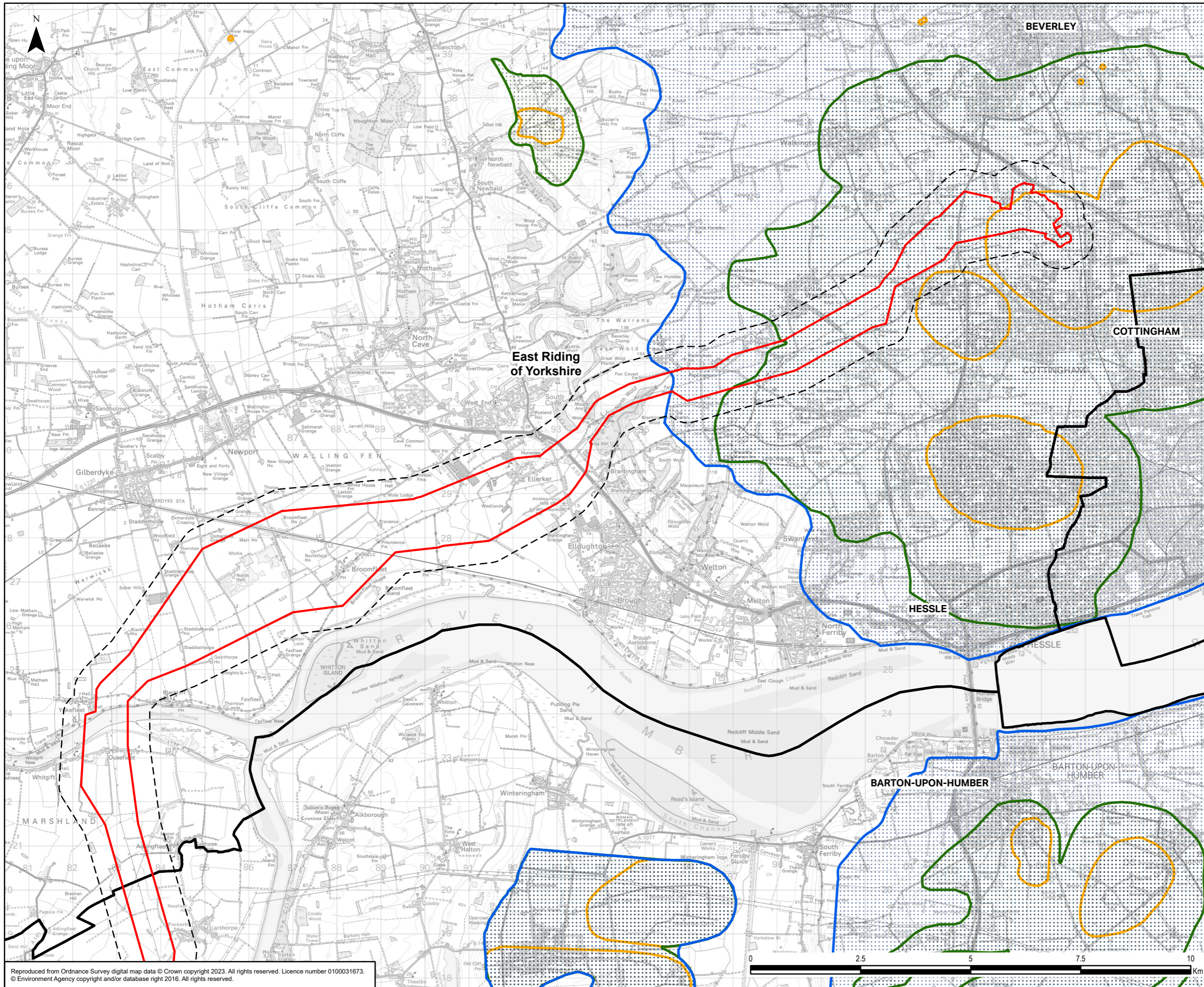


nationalgrid

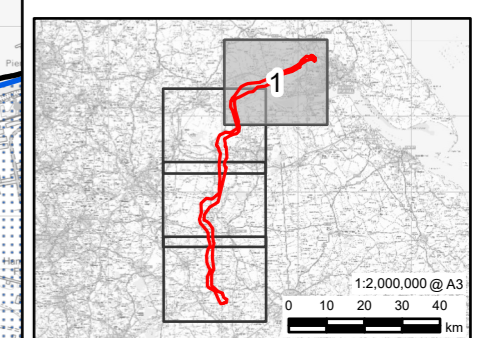
Contents

Figure 11-3. Source Protection Zones

Figure 11-4. Potential Sources of Contamination



- Legend**
- Scoping Boundary
 - Study Area
 - Local Authority Boundary
 - Groundwater Source Protection Zone**
 - Zone I - Inner Protection Zone
 - Zone II - Outer Protection Zone
 - Zone III - Total Catchment



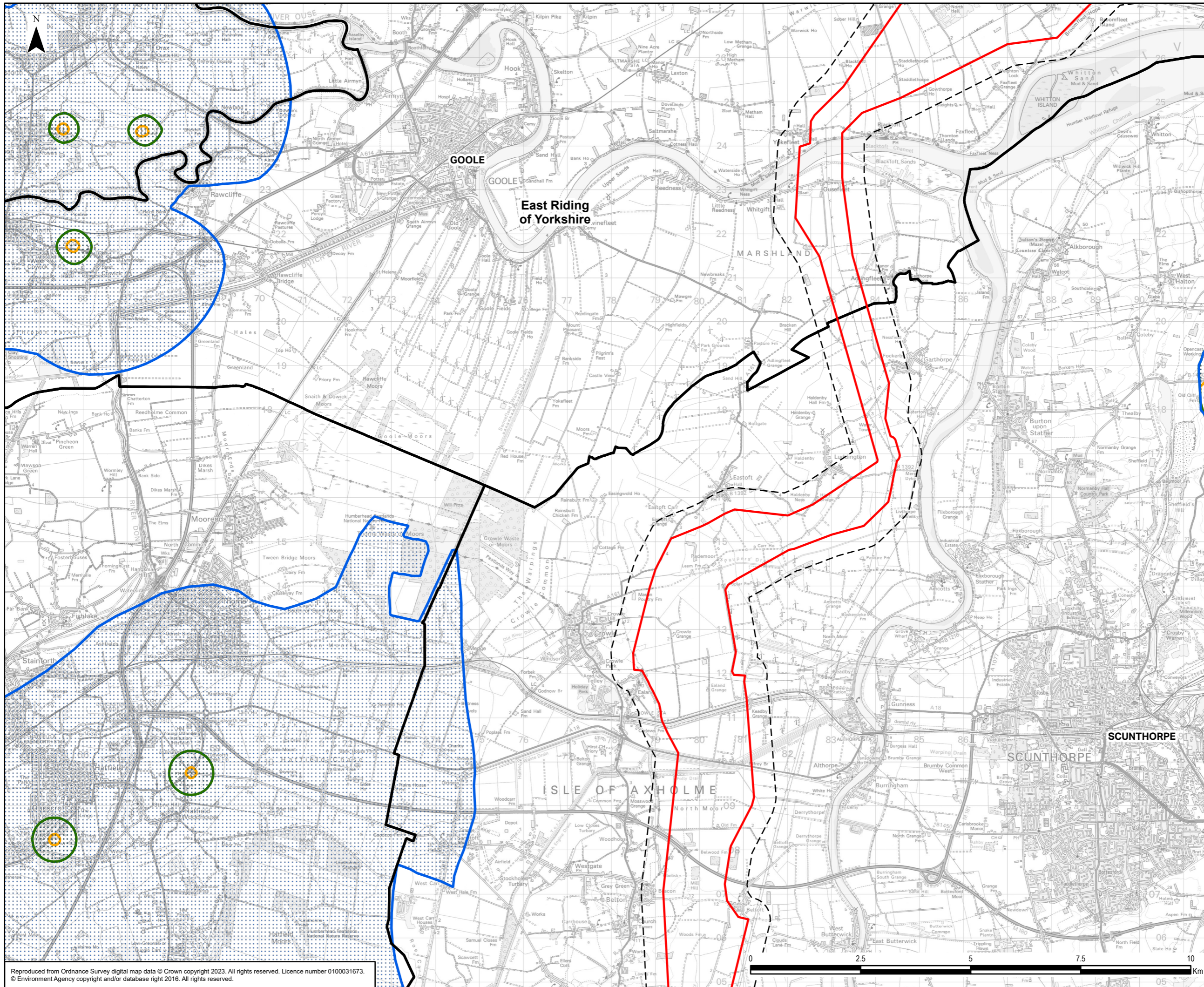
0	03/08/2023	SCOPING REPORT	JH	DF	NC
Rev	Date	Description	GIS	Chk	App

nationalgrid

Scheme: NORTH HUMBER TO HIGH MARNHAM
 Document Title: SOURCE PROTECTION ZONES

Creator:	JH	Date:	03/08/2023	Checker:	DF	Date:	03/08/2023	Approver:	NC	Date:	03/08/2023
Document Ref:	11.3	Scale:	1:80,000	Format:	A3	Sheets:	1 OF 4	Rev:	0		

Reproduced from Ordnance Survey digital map data © Crown copyright 2023. All rights reserved. Licence number 0100031673.
 © Environment Agency copyright and/or database right 2016. All rights reserved.

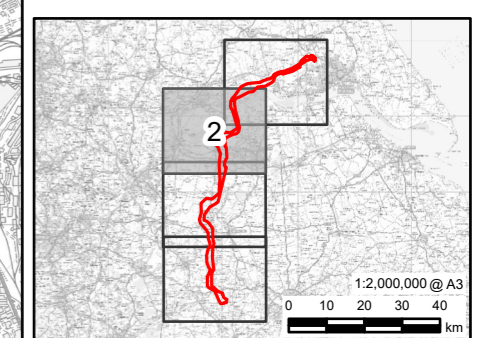


Legend

- Scoping Boundary
- Study Area
- Local Authority Boundary

Groundwater Source Protection Zone

- Zone I - Inner Protection Zone
- Zone II - Outer Protection Zone
- Zone III - Total Catchment



0	03/08/2023	SCOPING REPORT	JH	DF	NC
Rev	Date	Description	GIS	Chk	App

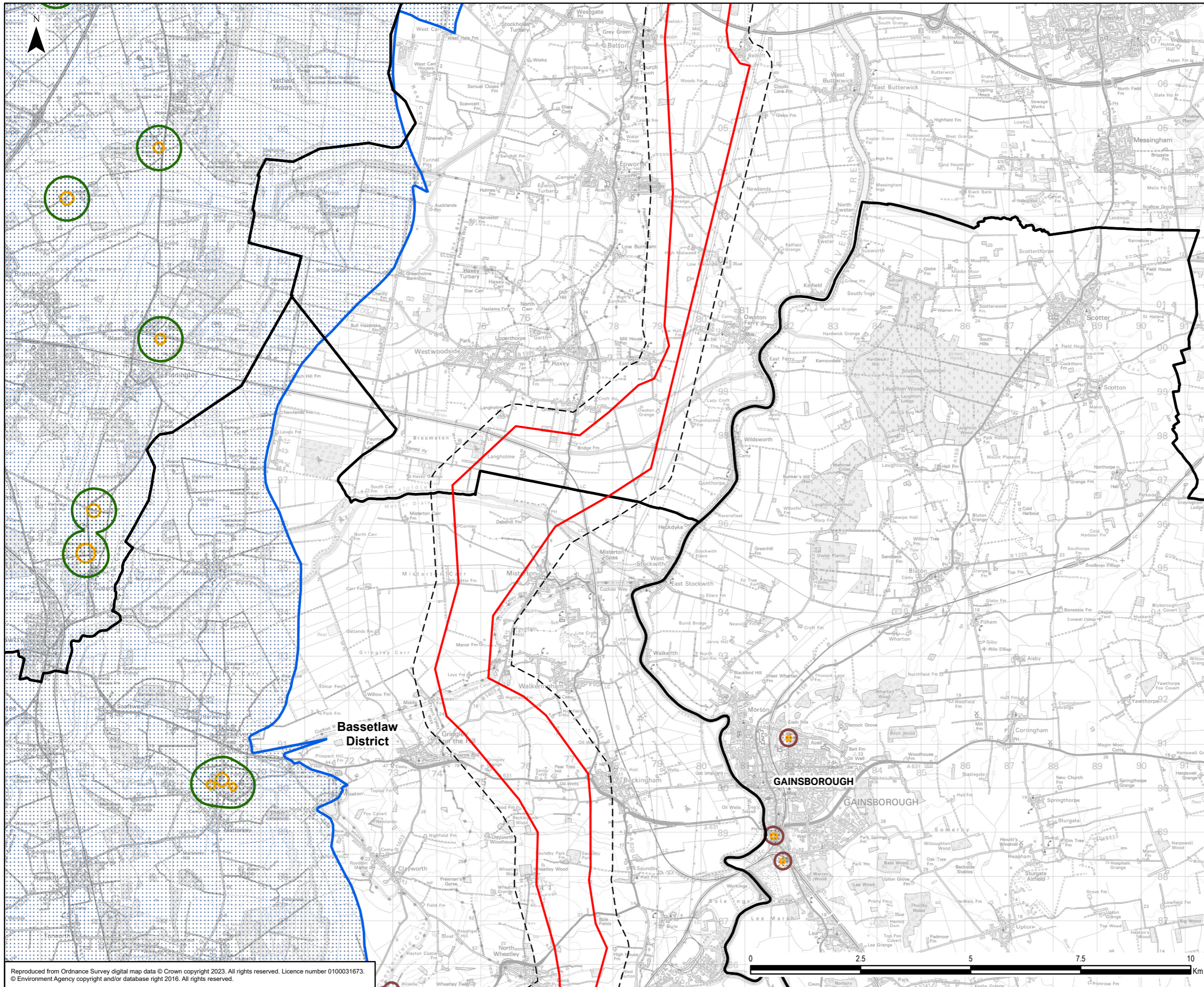
nationalgrid

Scheme: NORTH HUMBER TO HIGH MARNHAM

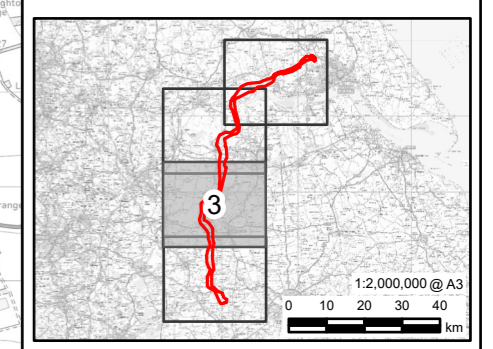
Document Title: SOURCE PROTECTION ZONES

Creator:	Date:	Checker:	Date:	Approver:	Date:
JH	03/08/2023	DF	03/08/2023	NC	03/08/2023
Document Ref:	Scale:	Format:	Sheets:	Rev:	
11.3	1:80,000	A3	2 OF 4	0	

Reproduced from Ordnance Survey digital map data © Crown copyright 2023. All rights reserved. Licence number 0100031673.
© Environment Agency copyright and/or database right 2016. All rights reserved.



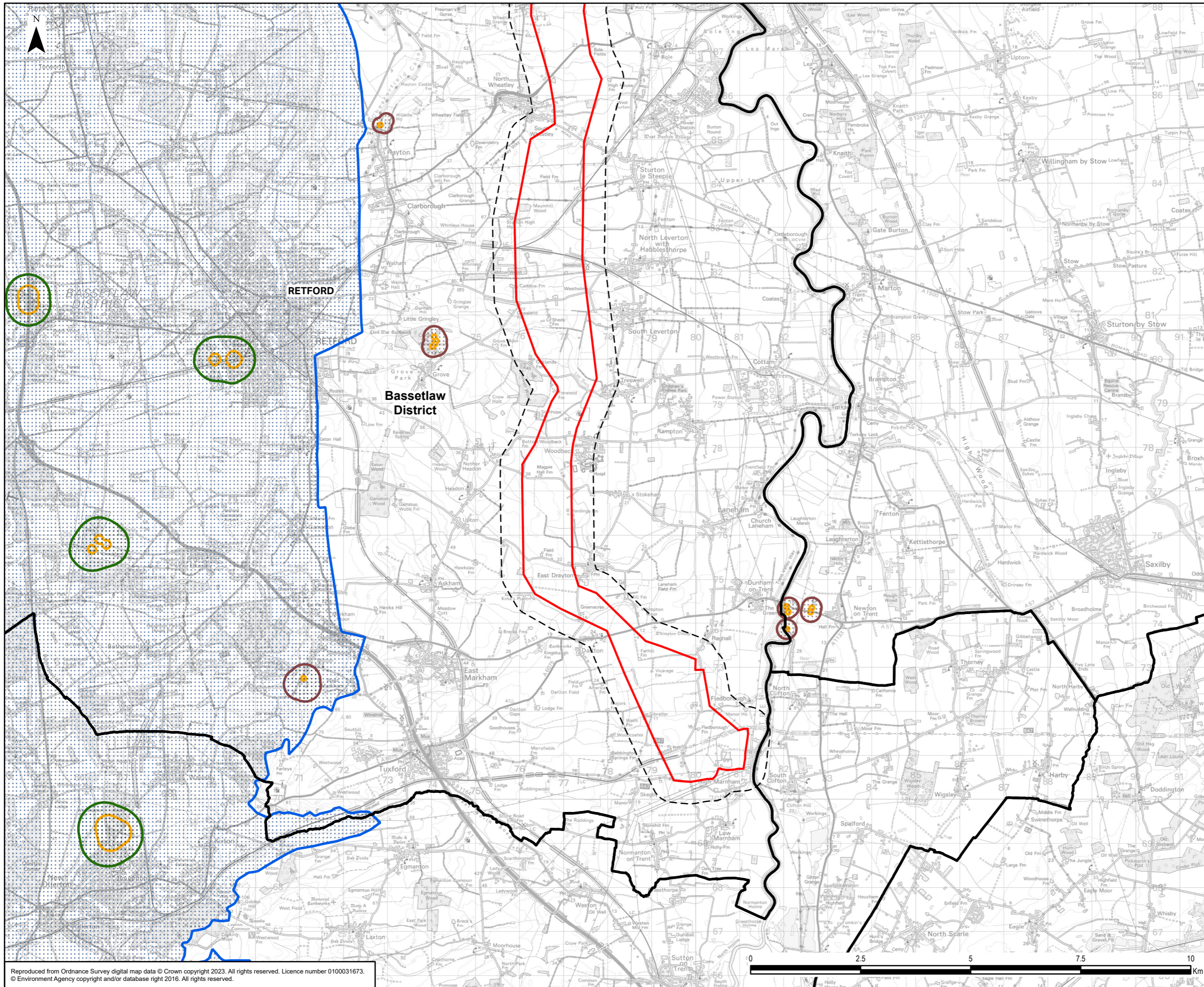
- Legend**
- Scoping Boundary
 - Study Area
 - Local Authority Boundary
- Groundwater Source Protection Zone**
- Zone I - Inner Protection Zone
 - Zone II - Outer Protection Zone
 - Zone IIc - Outer Zone That is Below Protective Cover
 - Zone III - Total Catchment



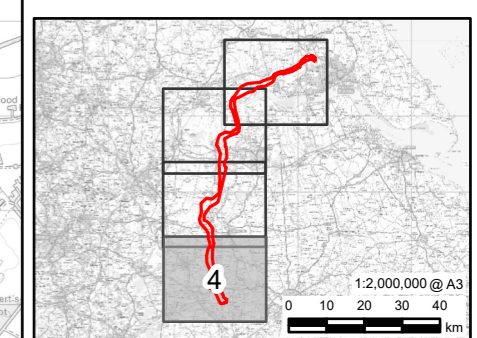
0	03/08/2023	SCOPING REPORT	JH	DF	NC
Rev	Date	Description	GIS	Chk	App

nationalgrid					
Scheme: NORTH HUMBER TO HIGH MARNHAM					
Document Title: SOURCE PROTECTION ZONES					
Creator:	Date:	Checker:	Date:	Approver:	Date:
JH	03/08/2023	DF	03/08/2023	NC	03/08/2023
Document Ref:	Scale:	Format:	Sheets:	Rev:	
11.3	1:80,000	A3	3 OF 4	0	

Reproduced from Ordnance Survey digital map data © Crown copyright 2023. All rights reserved. Licence number 0100031673.
 © Environment Agency copyright and/or database right 2016. All rights reserved.



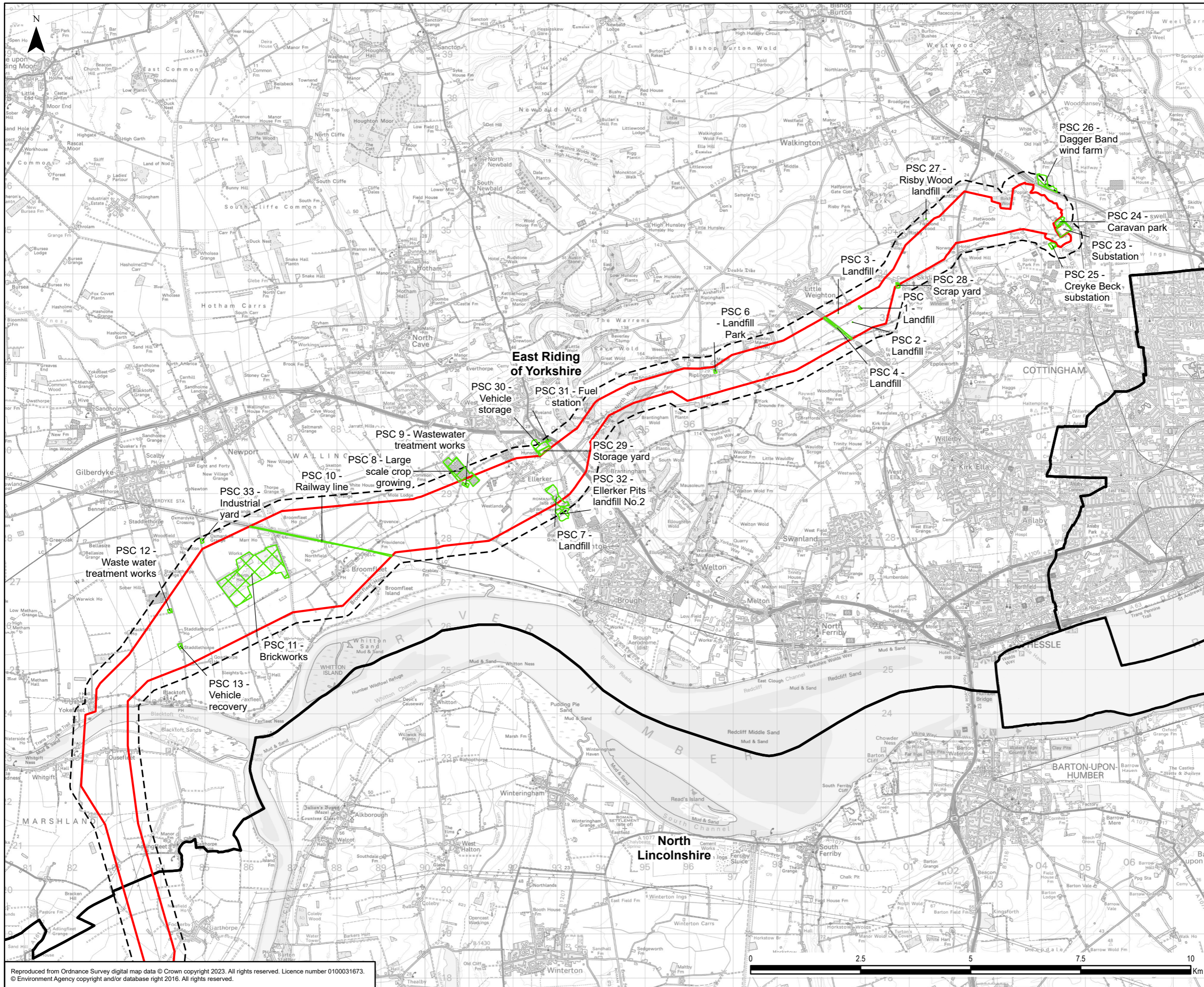
- Legend**
- Scoping Boundary
 - Study Area
 - Local Authority Boundary
 - Groundwater Source Protection Zone**
 - Zone I - Inner Protection Zone
 - Zone II - Outer Protection Zone
 - Zone IIc - Outer Zone That is Below Protective Cover
 - Zone III - Total Catchment



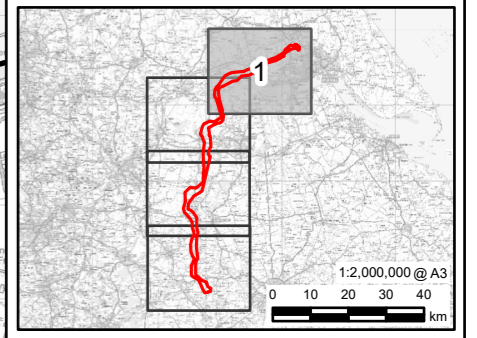
0	03/08/2023	SCOPING REPORT	JH	DF	NC
Rev	Date	Description	GIS	Chk	App

nationalgrid					
Scheme: NORTH HUMBER TO HIGH MARNHAM					
Document Title: SOURCE PROTECTION ZONES					
Creator:	Date:	Checker:	Date:	Approver:	Date:
JH	03/08/2023	DF	03/08/2023	NC	03/08/2023
Document Ref:	Scale:	Format:	Sheets:	Rev:	
11.3	1:80,000	A3	4 OF 4	0	

Reproduced from Ordnance Survey digital map data © Crown copyright 2023. All rights reserved. Licence number 0100031673.
 © Environment Agency copyright and/or database right 2016. All rights reserved.



- Legend**
- Scoping Boundary
 - Study Area
 - Local Authority Boundary
 - Potential Sources of Contamination



0	03/08/2023	SCOPING REPORT	JH	DF	NC
Rev	Date	Description	GIS	Chk	App

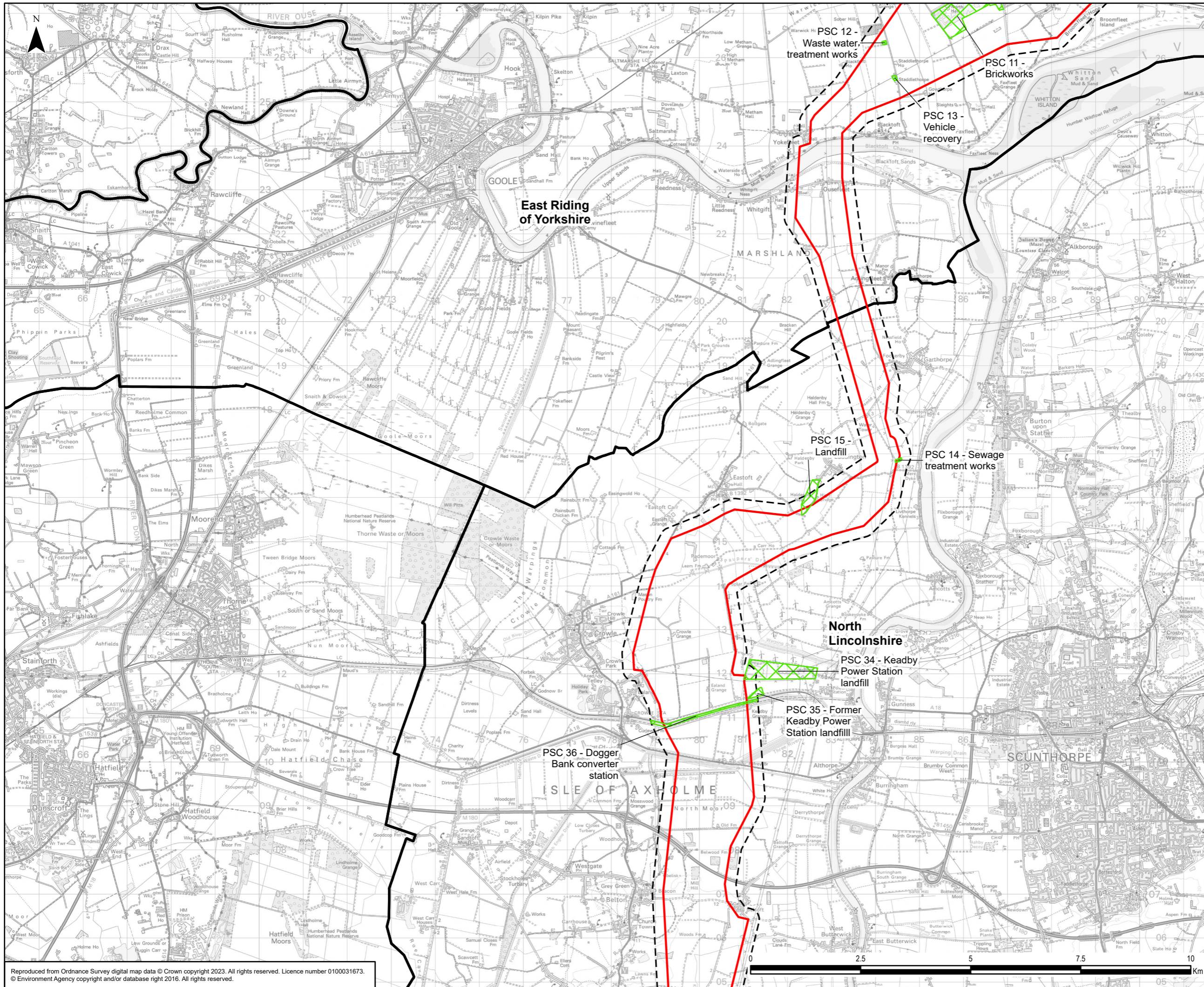
nationalgrid

Scheme: NORTH HUMBER TO HIGH MARNHAM

Document Title: POTENTIAL SOURCES OF CONTAMINATION

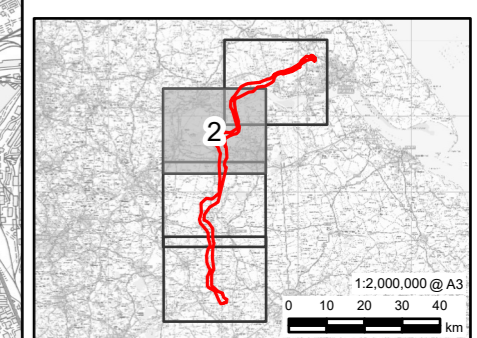
Creator: JH	Date: 03/08/2023	Checker: DF	Date: 03/08/2023	Approver: NC	Date: 03/08/2023
Document Ref: 11.4	Scale: 1:80,000	Format: A3	Sheets: 1 OF 4	Rev: 0	

Reproduced from Ordnance Survey digital map data © Crown copyright 2023. All rights reserved. Licence number 0100031673. © Environment Agency copyright and/or database right 2016. All rights reserved.



Legend

- Scoping Boundary
- Study Area
- Local Authority Boundary
- Potential Sources of Contamination



0	03/08/2023	SCOPING REPORT	JH	DF	NC
Rev	Date	Description	GIS	Chk	App

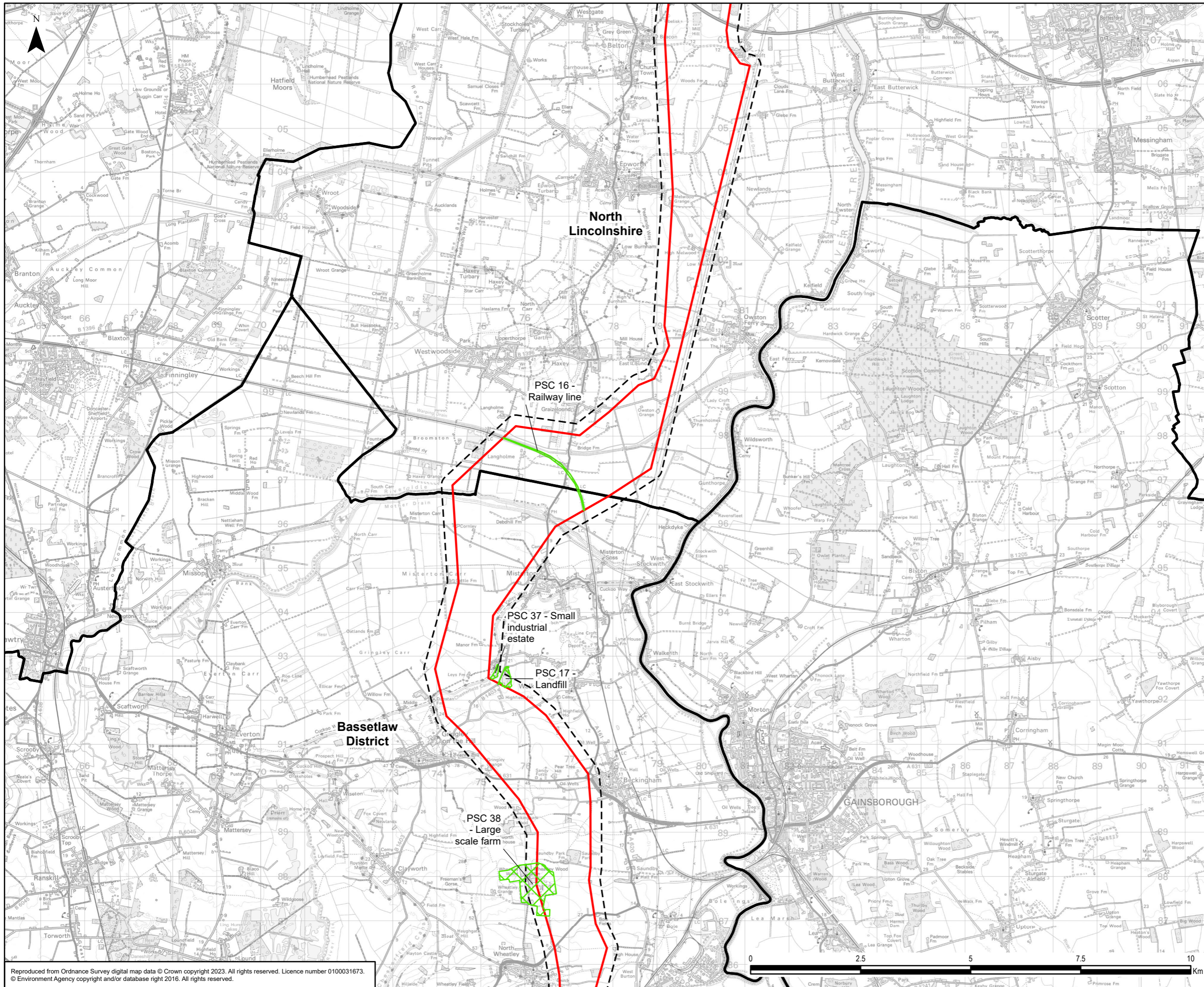
nationalgrid

Scheme: NORTH HUMBER TO HIGH MARNHAM

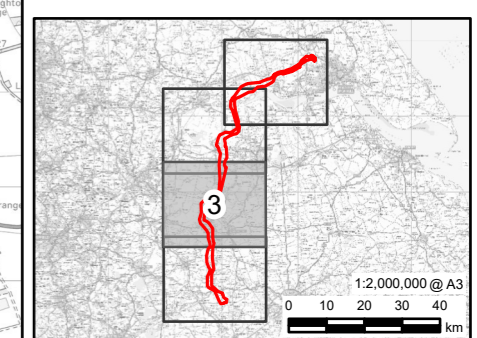
Document Title: POTENTIAL SOURCES OF CONTAMINATION

Creator:	Date:	Checker:	Date:	Approver:	Date:
JH	03/08/2023	DF	03/08/2023	NC	03/08/2023
Document Ref:	Scale:	Format:	Sheets:	Rev:	
11.4	1:80,000	A3	2 OF 4	0	

Reproduced from Ordnance Survey digital map data © Crown copyright 2023. All rights reserved. Licence number 0100031673. © Environment Agency copyright and/or database right 2016. All rights reserved.



- Legend**
- Scoping Boundary
 - Study Area
 - Local Authority Boundary
 - Potential Sources of Contamination



0	03/08/2023	SCOPING REPORT	JH	DF	NC
Rev	Date	Description	GIS	Chk	App

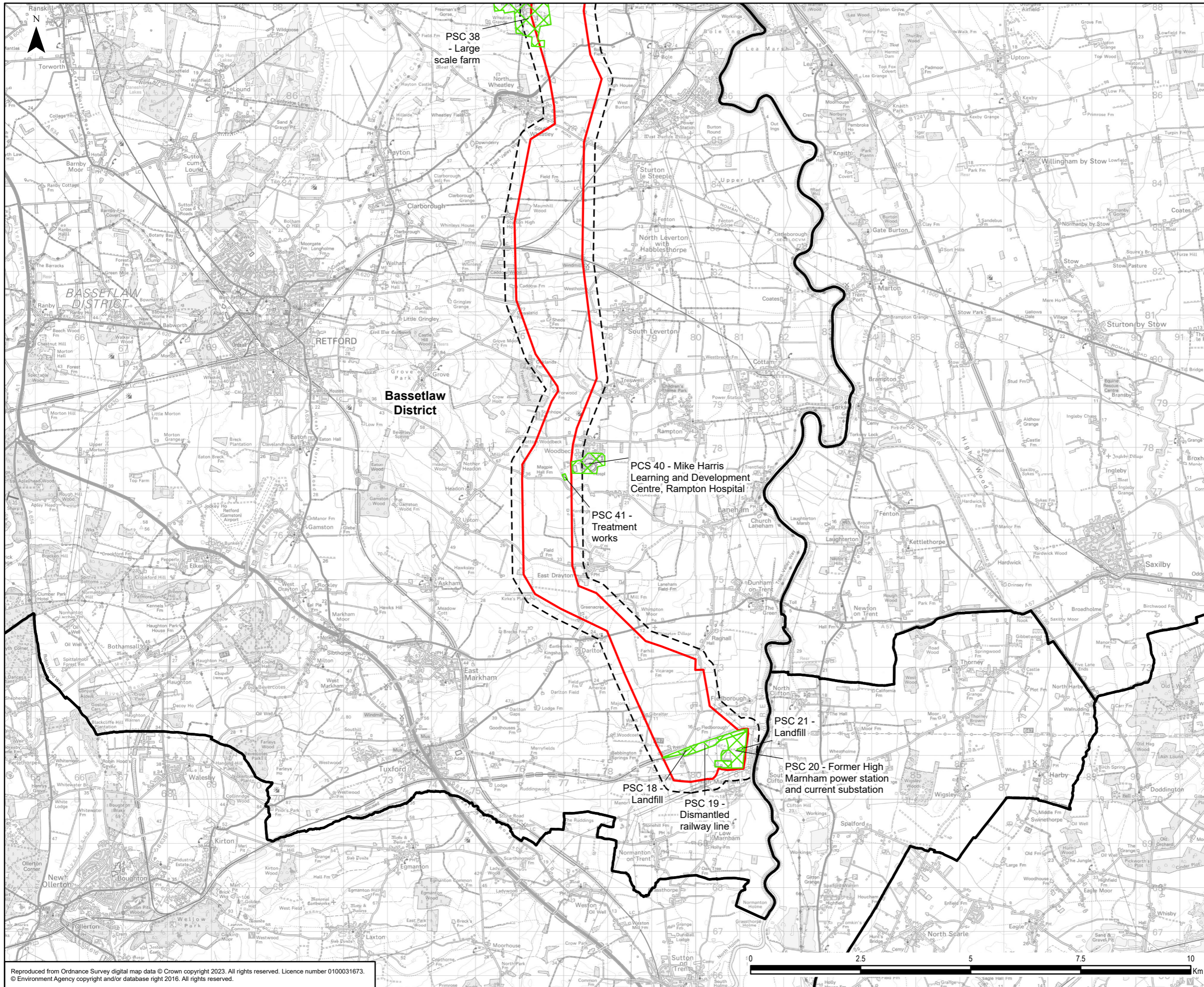
nationalgrid

Scheme: NORTH HUMBER TO HIGH MARNHAM

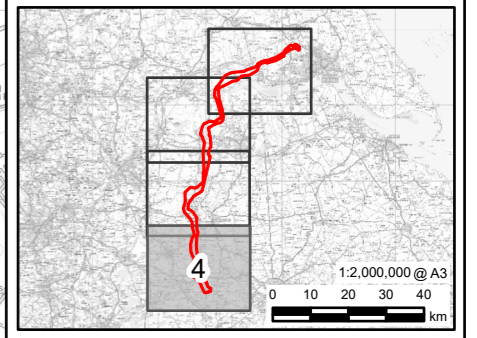
Document Title: POTENTIAL SOURCES OF CONTAMINATION

Creator:	Date:	Checker:	Date:	Approver:	Date:
JH	03/08/2023	DF	03/08/2023	NC	03/08/2023
Document Ref:	Scale:	Format:	Sheets:	Rev:	
11.4	1:80,000	A3	3 OF 4	0	

Reproduced from Ordnance Survey digital map data © Crown copyright 2023. All rights reserved. Licence number 0100031673. © Environment Agency copyright and/or database right 2016. All rights reserved.



- Legend**
- Scoping Boundary
 - Study Area
 - Local Authority Boundary
 - Potential Sources of Contamination



0	03/08/2023	SCOPING REPORT	JH	DF	NC
Rev	Date	Description	GIS	Chk	App

nationalgrid					
Scheme: NORTH HUMBER TO HIGH MARNHAM					
Document Title: POTENTIAL SOURCES OF CONTAMINATION					
Creator:	Date:	Checker:	Date:	Approver:	Date:
JH	03/08/2023	DF	03/08/2023	NC	03/08/2023
Document Ref:	Scale:	Format:	Sheets:	Rev:	
11.4	1:80,000	A3	4 OF 4	0	

Reproduced from Ordnance Survey digital map data © Crown copyright 2023. All rights reserved. Licence number 0100031673.
© Environment Agency copyright and/or database right 2016. All rights reserved.